

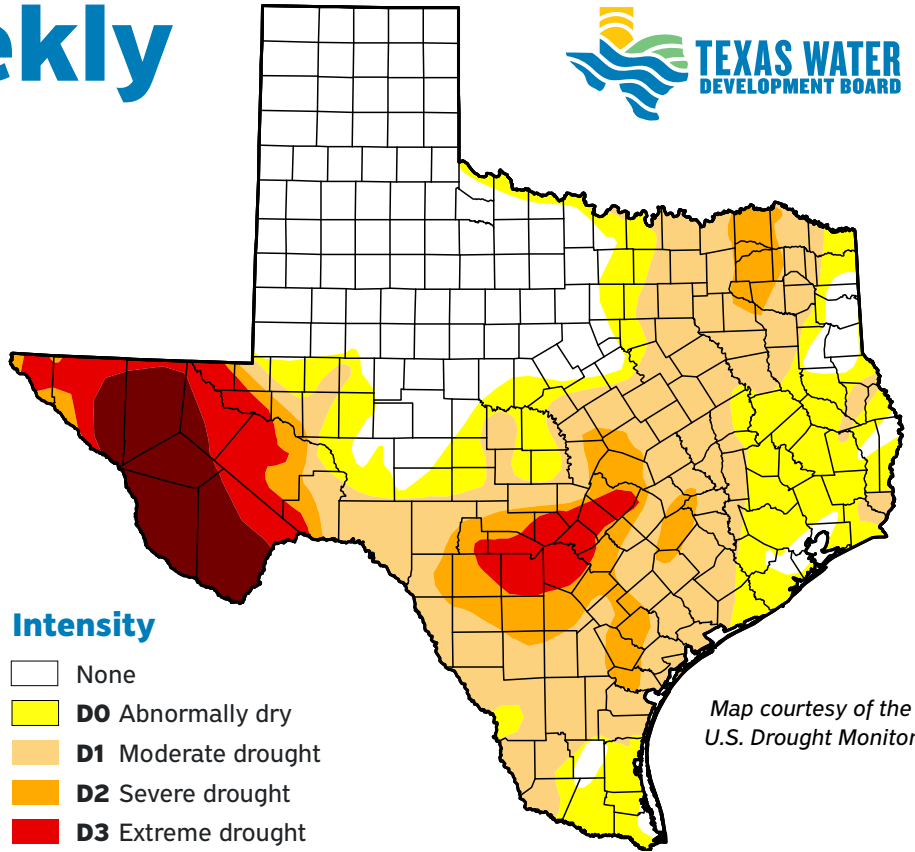
# Water Weekly

For the week of 12/02/24



## Water conditions

The latest drought map for conditions as of November 26 shows a small increase in drought, the first weekly increase in drought in the last four weeks. In the last week, degradations in Central and South Texas outpaced improvements in the Panhandle and North Texas.



Map courtesy of the U.S. Drought Monitor

## Drought conditions

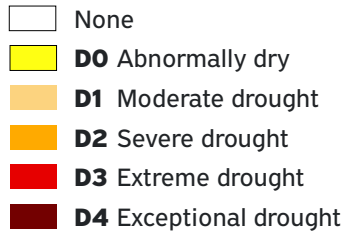
**50%** now

**49%** a week ago

**48%** three months ago

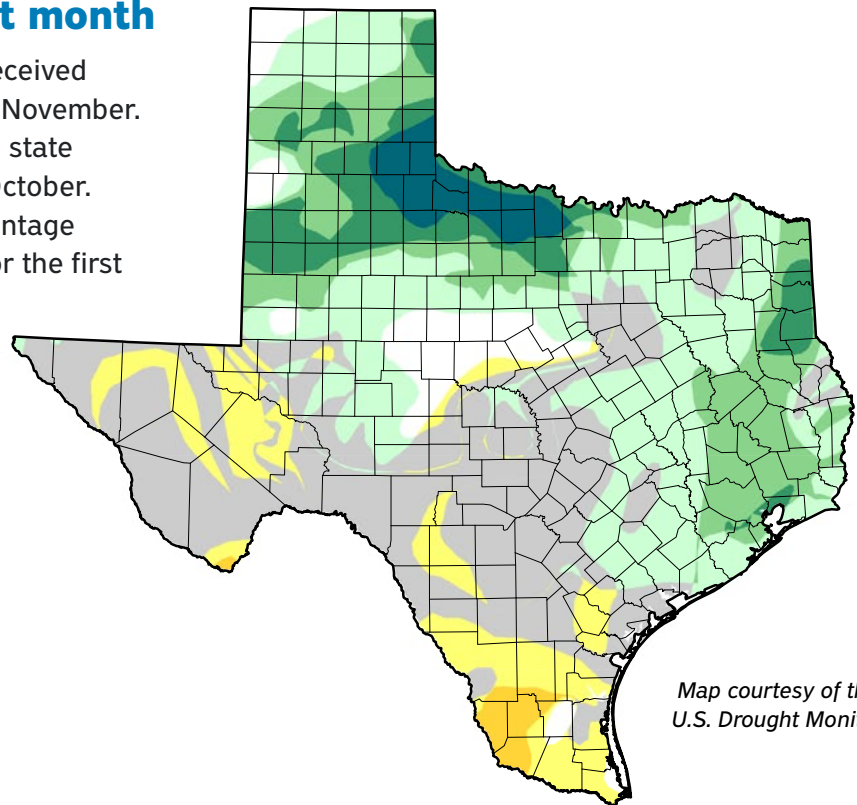
**43%** a year ago

## Intensity



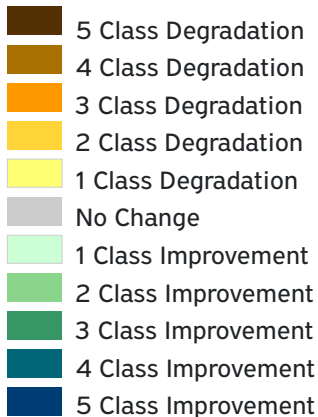
## Drought change in the last month

Much of the northern half of the state received near- to above-average precipitation in November. Drought conditions in those parts of the state have improved dramatically since late October. Statewide, drought contracted 24 percentage points. The Panhandle is drought free for the first time since August 2021.



Map courtesy of the U.S. Drought Monitor

## Key



By Dr. Mark Wentzel, Hydrologist, Office of Water Science and Conservation

Les Davis, Government Relations | Les.Davis@twdb.texas.gov | 512-936-0829

Media Relations | MediaRelations@twdb.texas.gov | 512-463-5129

[www.twdb.texas.gov](http://www.twdb.texas.gov)

