

Water Weekly

For the week of 06/16/25



Water conditions

Since late March 2025, drought area in the state has contracted 9 times in 11 weeks. The latest drought map, for conditions as of June 10, shows the least amount of the state impacted by drought since September 2024. We can expect more contraction on next week's map.

Drought conditions

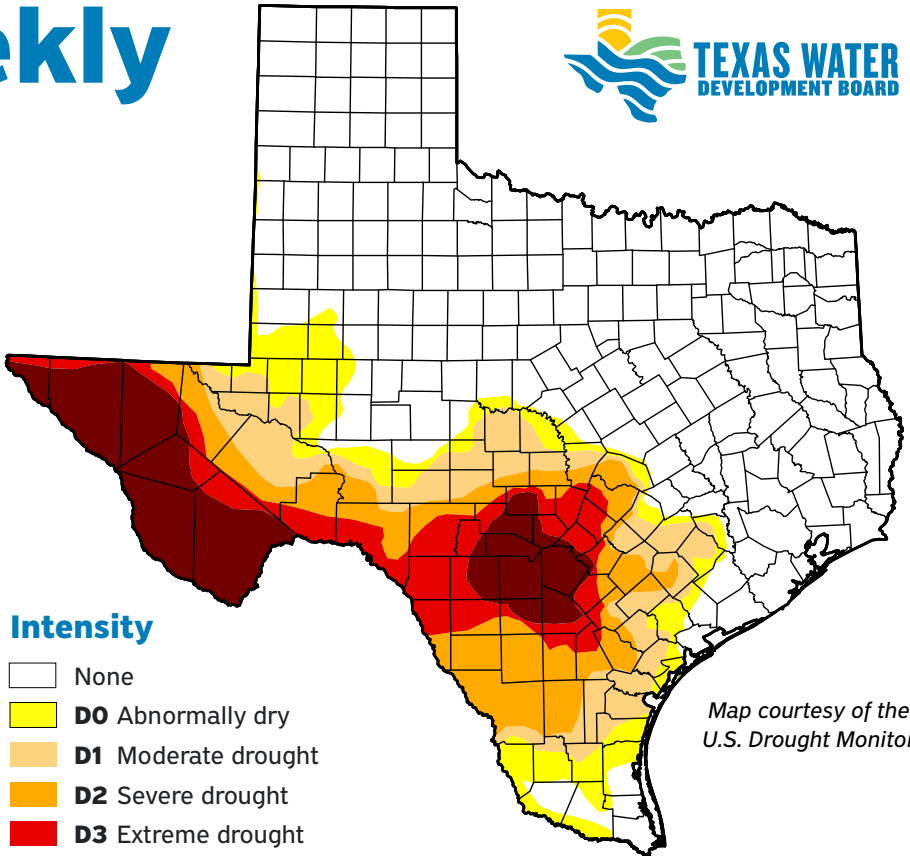
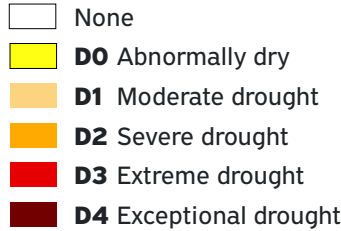
34% now

36% a week ago

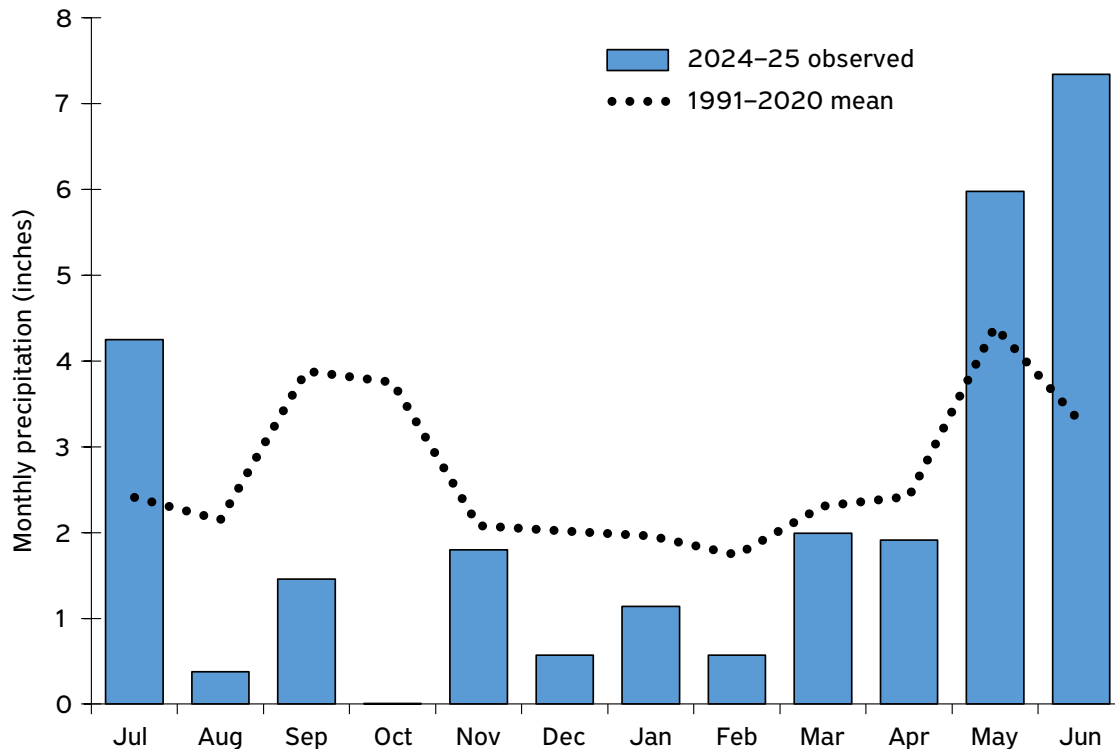
54% three months ago

29% a year ago

Intensity



Map courtesy of the U.S. Drought Monitor



San Antonio precipitation

Between August 2024 and April 2025, the San Antonio area endured nine consecutive months of below average precipitation, the fifth driest August to April since 1946. May 2025 rainfall was finally more than average. And as of the 15th of the month, June rainfall is already well above average.

Data courtesy of NOAA

By Dr. Mark Wentzel, Hydrologist, Office of Water Science and Conservation

Jonathan Mathers, Government Relations | Jonathan.Mathers@twdb.texas.gov | 512-463-7848

Media Relations | MediaRelations@twdb.texas.gov | 512-463-5129

www.twdb.texas.gov

