

Water Weekly

For the week of 06/23/25



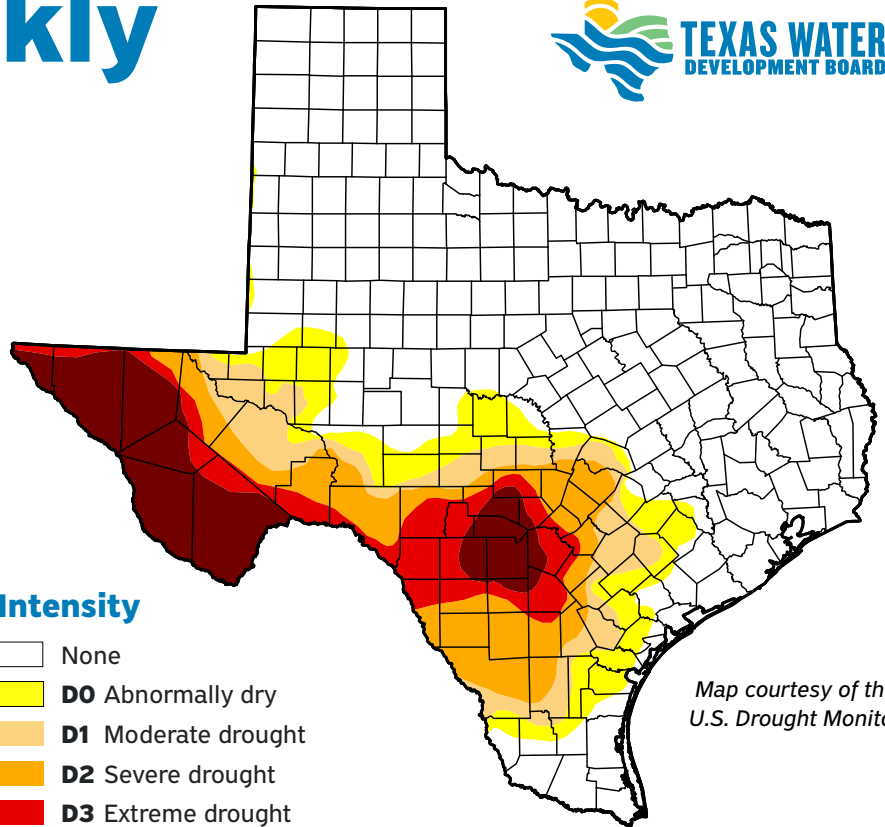
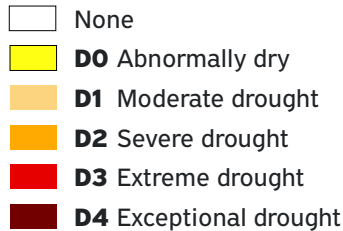
Water conditions

The latest drought map, for conditions as of June 17, shows the area of the state impacted by drought declined again, the tenth weekly decline in the last 12 weeks. For the first time since mid-March, exceptional drought impacts less than 10 percent of the state.

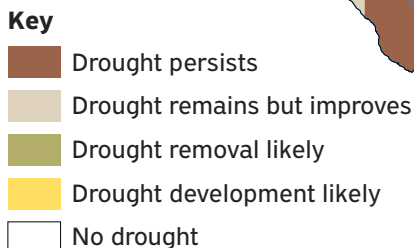
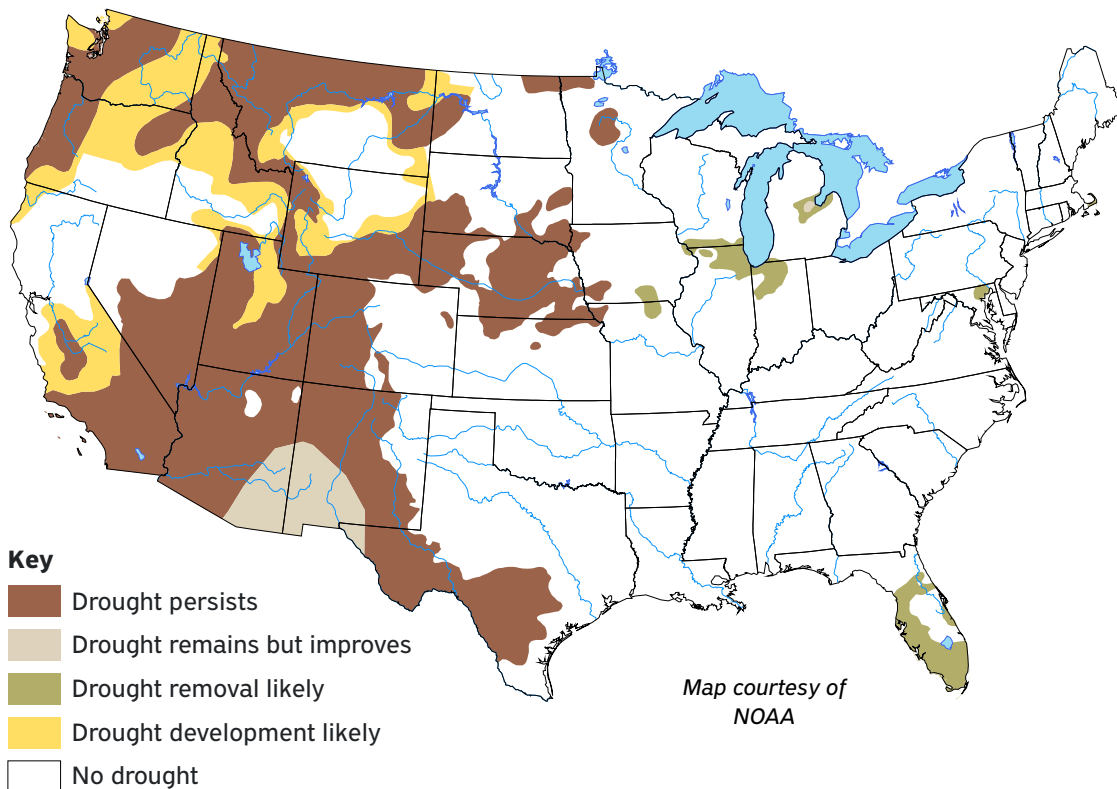
Drought conditions

30% now
34% a week ago
62% three months ago
30% a year ago

Intensity



Map courtesy of the
U.S. Drought Monitor



Map courtesy of
NOAA

U.S. seasonal drought outlook

In the last three months, the area of the state impacted by drought has declined 40 percentage points. Over the next three months (through the end of September), the National Weather Service expects no additional drought contraction. Drought is expected to ease but not be eliminated near El Paso.

By Dr. Mark Wentzel, Hydrologist, Office of Water Science and Conservation

Jonathan Mathers, Government Relations | Jonathan.Mathers@twdb.texas.gov | 512-463-7848
Media Relations | MediaRelations@twdb.texas.gov | 512-463-5129

www.twdb.texas.gov

