

Water Weekly

For the week of 10/06/25



Water conditions

The latest drought map for conditions as of September 30 shows an increase in drought for the third consecutive week. Almost 40 percent of the state is abnormally dry, and those areas could transition to drought in the next few weeks if they don't receive rain soon.

Drought conditions

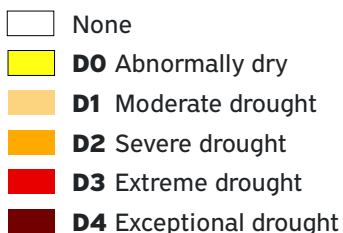
24% now

22% a week ago

30% three months ago

34% a year ago

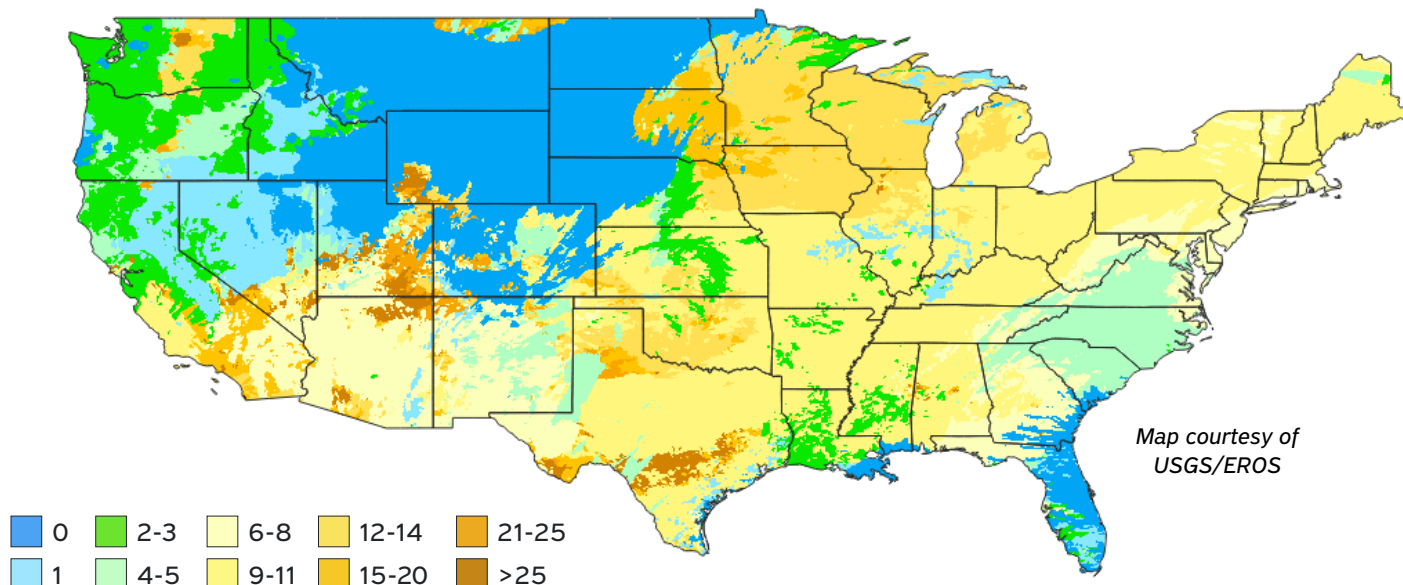
Intensity



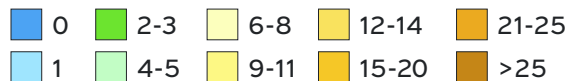
Map courtesy of the
U.S. Drought Monitor

Number of days since rain

One measure of a “rainy day” is when an area receives 0.04 inches or more of precipitation. As of October 4, most of Texas hasn't had a rainy day in more than ten days. That dryness, combined with above-average temperature, is driving drought expansion across the state.



Map courtesy of
USGS/EROS



By Dr. Mark Wentzel, Hydrologist, Office of Water Science and Conservation

Jonathan Mathers, Government Relations | Jonathan.Mathers@twdb.texas.gov | 512-463-7848

Media Relations | MediaRelations@twdb.texas.gov | 512-463-5129

www.twdb.texas.gov

