

# Water Weekly

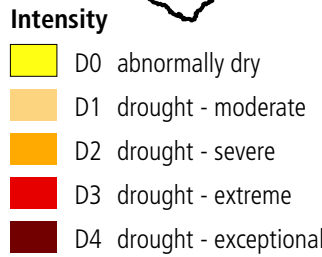
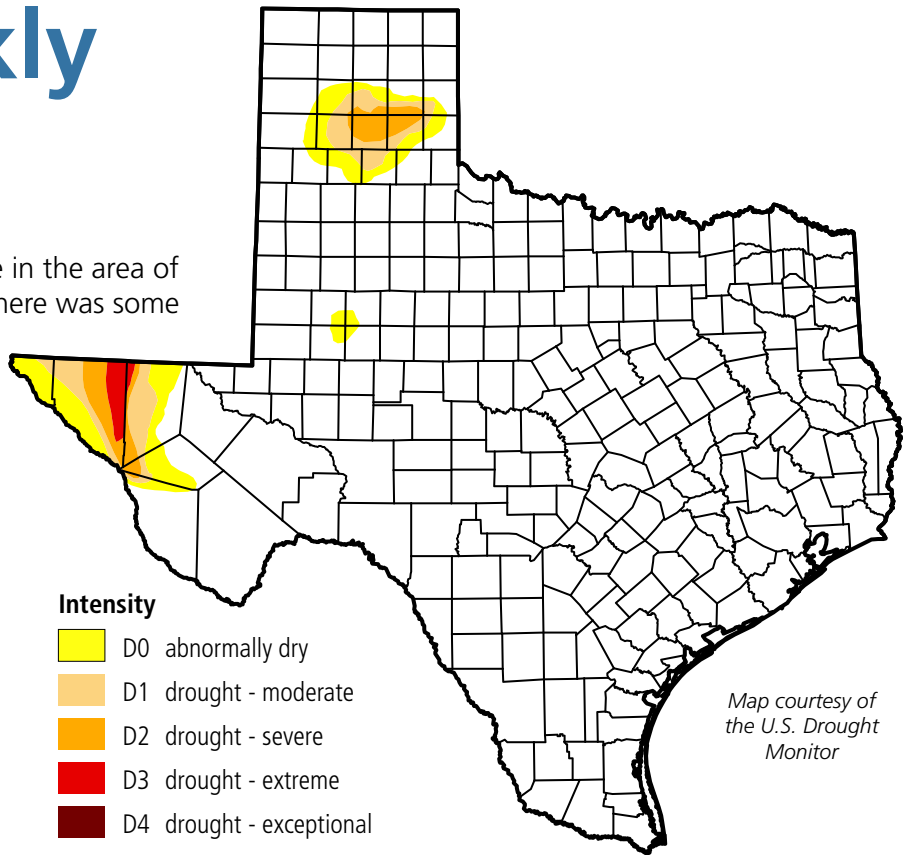
For the week of 10/29/18

## Water conditions

The latest drought map shows little change in the area of the state impacted by drought. However, there was some decrease in drought intensity in the northern Panhandle where two pockets of extreme drought were downgraded to severe drought.

## Drought conditions

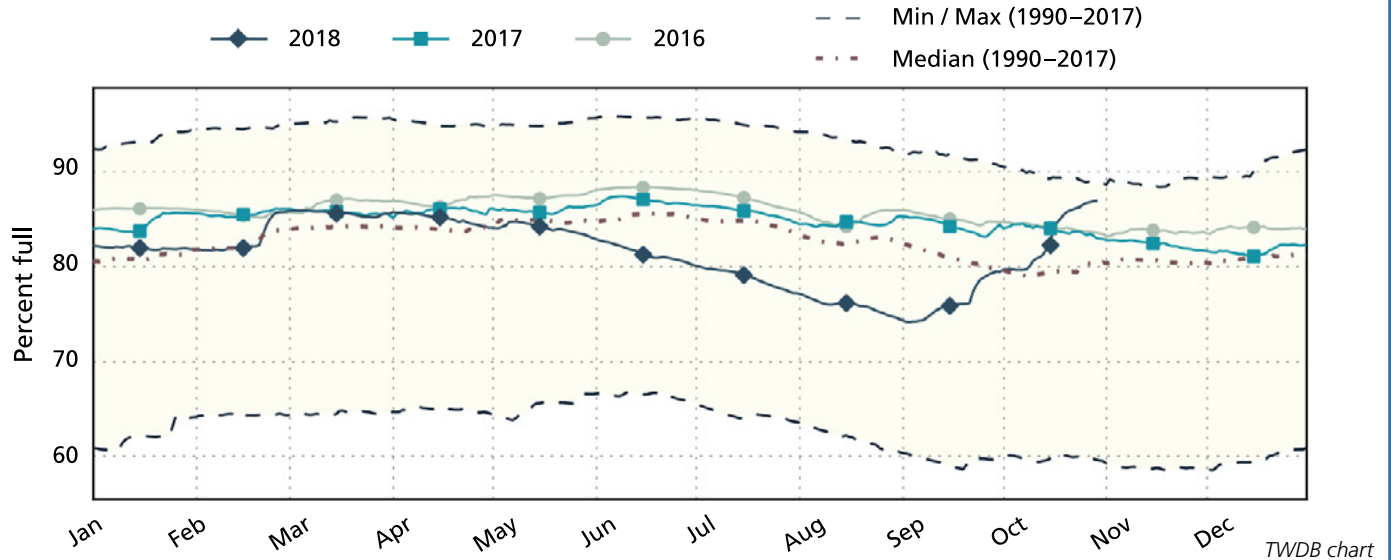
- ◆ 4% now
- ◆ 4% a week ago
- ◆ 50% three months ago
- ◆ 2% a year ago



Map courtesy of the U.S. Drought Monitor

## Statewide reservoir storage

After gaining 5.3 percentage points in September, our statewide water supply reservoirs have gained another 7.2 percentage points in October. Current storage is 86.8 percent of capacity, which is 6.5 percentage points above what is considered normal for this time of year.



Written by Dr. Mark Wentzel — Dr. Mark Wentzel is a hydrologist in the TWDB's Office of Water Science and Conservation.

Bryan McMath, Governmental Relations | bryan.mcmath@twdb.texas.gov | 512-463-7850  
 Kimberly Leggett, Media Relations | kimberly.leggett@twdb.texas.gov | 512-463-5129